




CIVIC ASSOCIATION

ZONING MAP OF SHORT BEACH

Streets:

- Altman
- Beckett Avenue
- Berger
- Bristol
- Bungalow Lane
- Court
- Clark Ave 348, 370 & 373
- Farm River road
- Glen
- Greyledge
- Highland
- Jefferson Place
- Kidds Cave Rd
- Little Bay Lane
- Midwood to 40-45
- Paynes Point
- Pavillion Ct
- Pentecost
- Riverview
- Rockland
- Shore Dr. to 269
And 286-290
- Taylor Place
- Valley Rd
- Westwood to 15
- Yale Ct

LEGEND

-  **Zone A** Depth on north side of Clark Ave. to be 100ft or depth of lot, whichever is smaller.
-  **Zone B** (Area not blanked out or crosshatched)
-  **Zone C** Depth on both sides of Main St. to be 100ft. or depth of lot, whichever is smaller.

R.of W - Right of Way.

----- Association Boundary.

